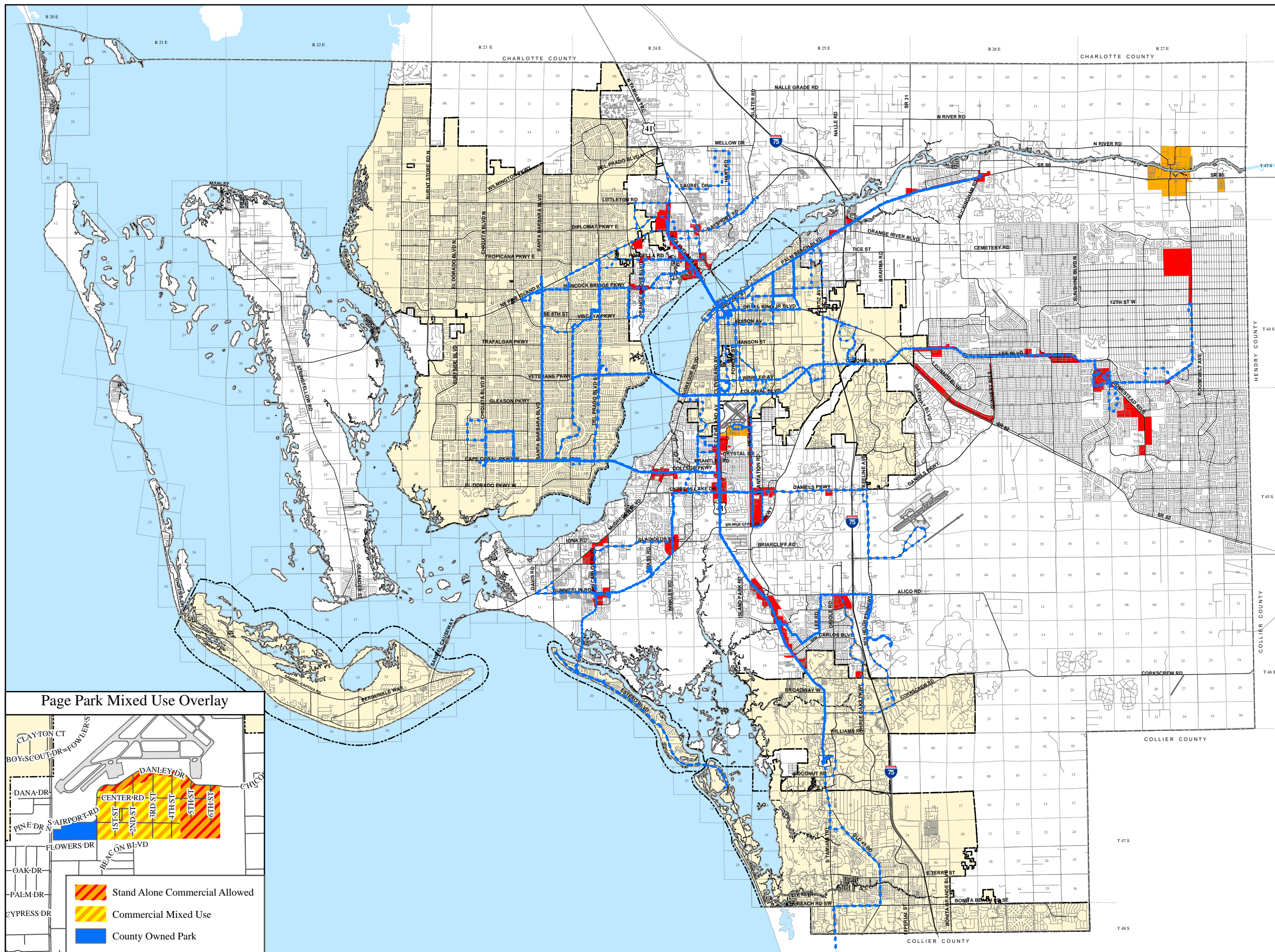
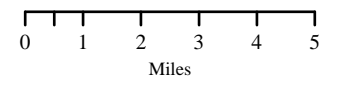
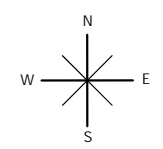


MIXED USE OVERLAY



- Mixed Use Overlay
- Mixed Use Overlay with Specific Community Plan Policies
- Transit Route
- City Limits

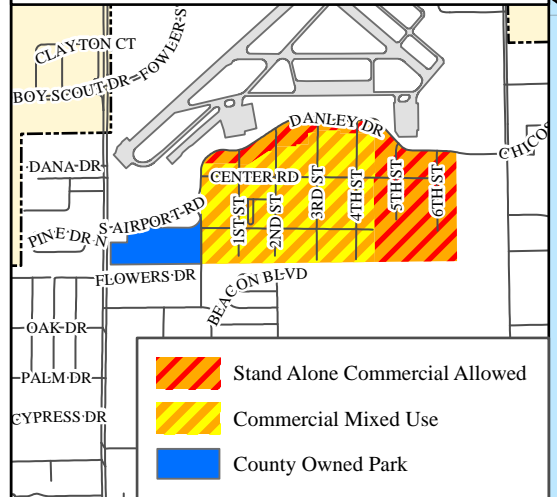
Ord. No. 07-15, 09-07, 09-08, 10-33, 11-18, 11-21, 17-20, 18-18, 20-08, 21-01, 23-11, 23-12, 23-32



Map Generated: May 2024
City limits and LeeTran Routes current to date of map generation

Lee Plan Map 1-C

Page Park Mixed Use Overlay



- Stand Alone Commercial Allowed
- Commercial Mixed Use
- County Owned Park